







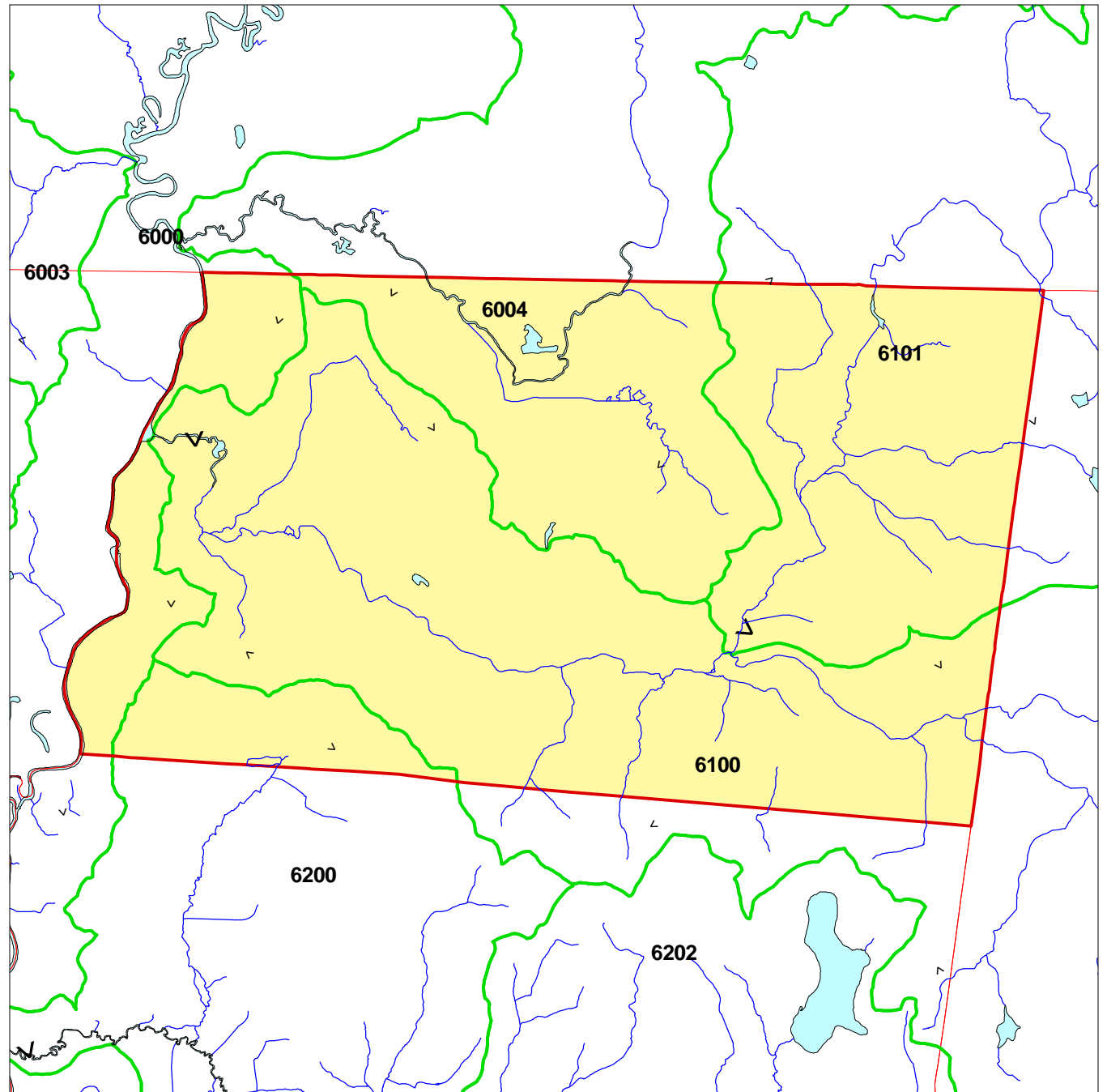
NORTH CANAAN CONNECTICUT SUBREGIONAL BASINS AND SURFACE WATER FLOW DIRECTIONS

Explanation

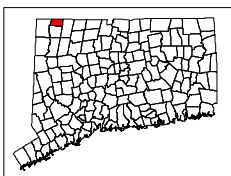
-  Town Boundary
-  Subregional Watershed Boundary
- 4201** Subrg. Basin ID# - as designated by CTDEP
-  Watercourse  Open Water
-  Basin Outlet
-  Surface Water Flow Direction

The table provides statistics for each subregional basin. Shown are the areas of the basin within the town, the percentage for that area, and the percent of the town covered by each basin.

Sbas_nc	AcresInTw	Percofb	Percoftwn
6000	894.48	0.2	7.2
6004	2385.72	6.1	19.1
6100	5699.71	32.9	45.6
6101	2871.97	23.0	23.0
6200	639.09	3.7	5.1



Town Area: 12491 Acres



Digital layers provided by the CTDEP.
Map composed by the NEMO project.
For educational purposes only.



The University of Connecticut, CES: November 01, 1999